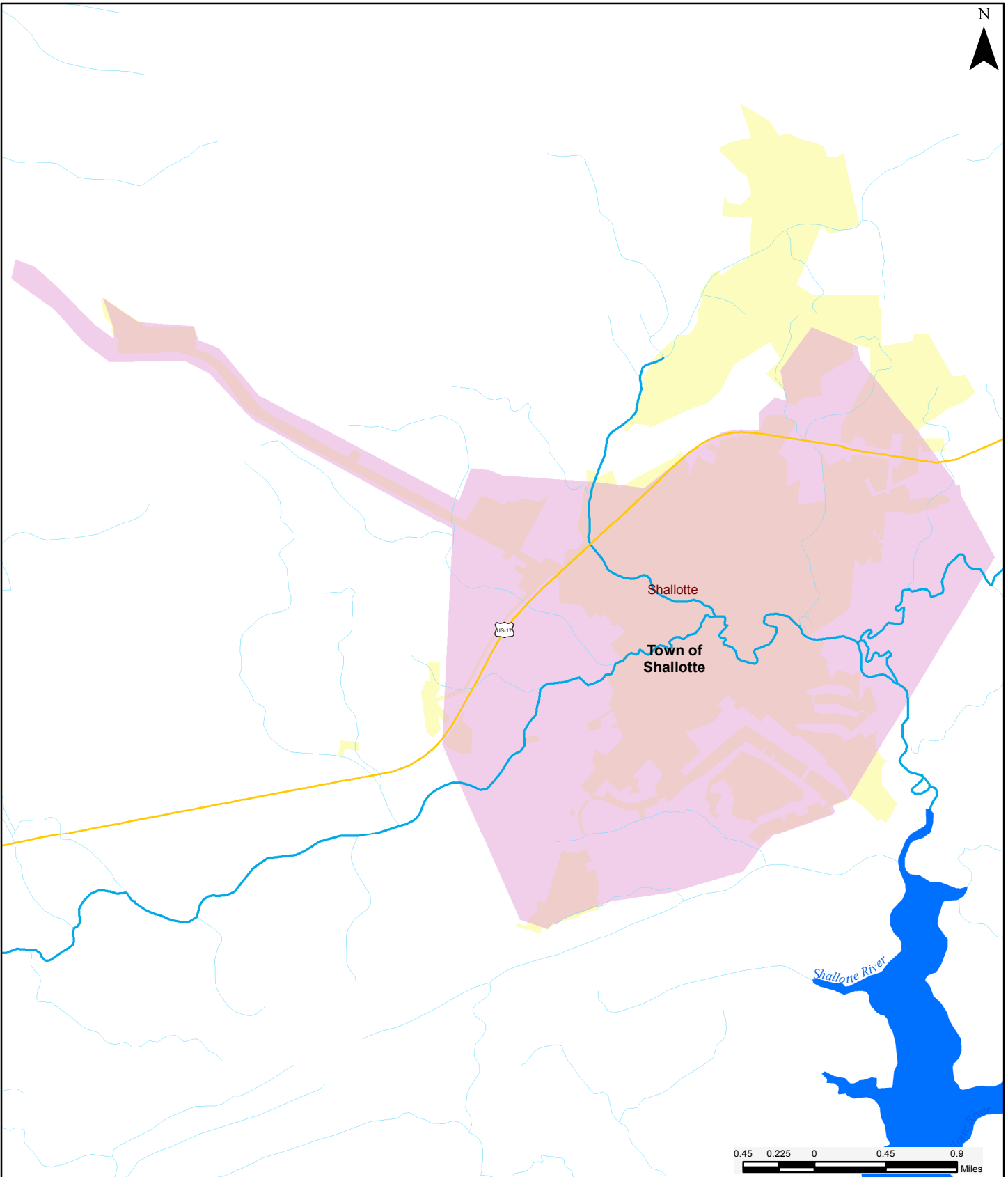










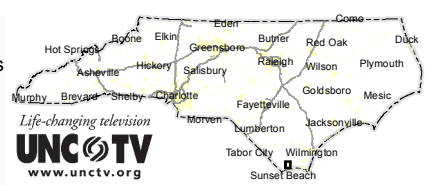


N



Water Service Area: Town of Shallotte

-  Wastewater Treatment Plants
-  Drinking Water Wells
-  Surface Water Intakes
-  Water Service Areas
-  Water Supply Watersheds
-  Streams and Rivers
 - Headwater Streams
 - Larger Streams
 - Rivers
-  Lakes
-  Cities and Towns
-  US Highways
-  Interstates



NOTE: Points, lines, polygons, and related information on this map are from publicly available datasets managed by both North Carolina state and U.S. federal agencies as of April 2015. UNC-TV is not responsible for any missing or inaccurate features or information.