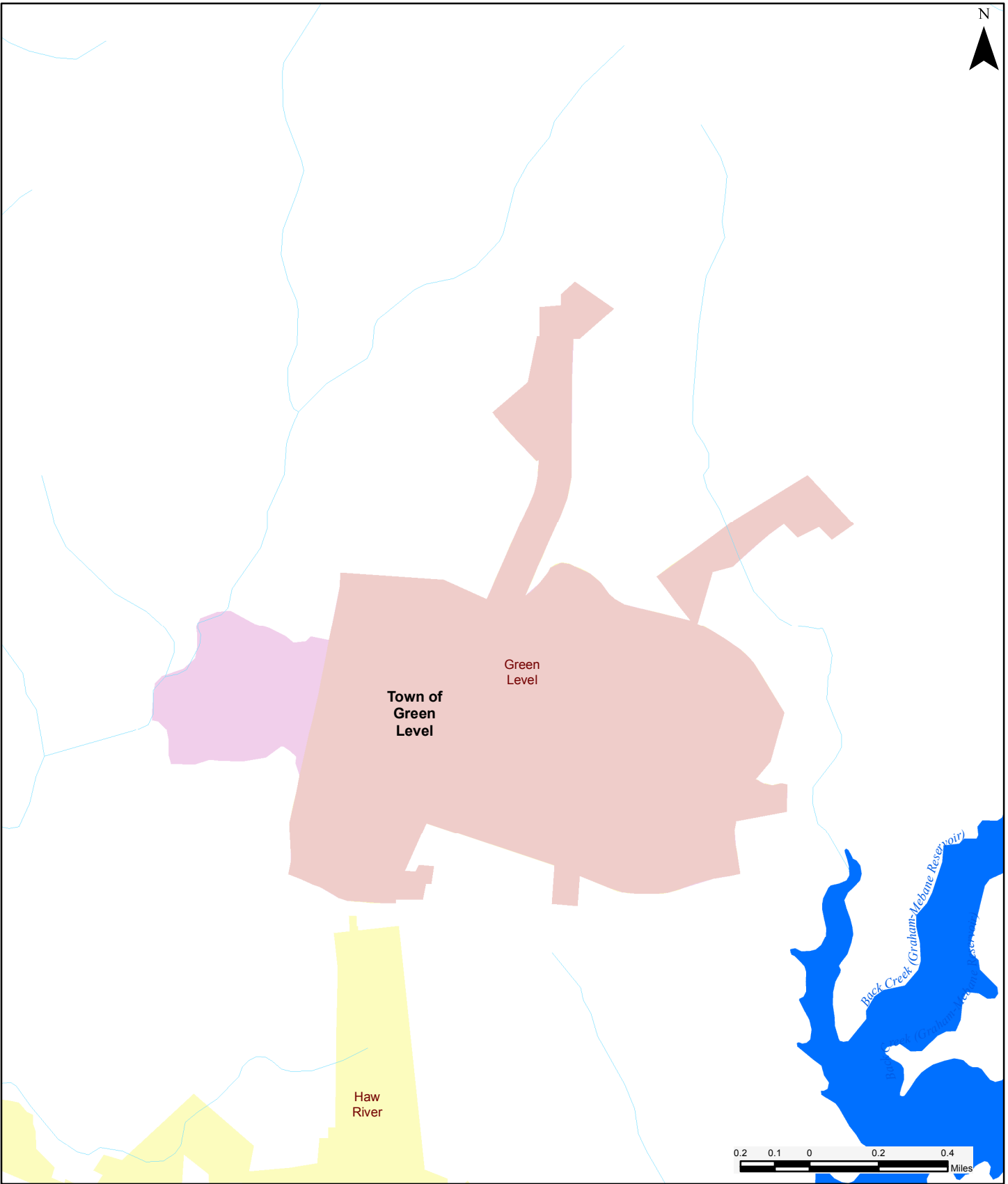












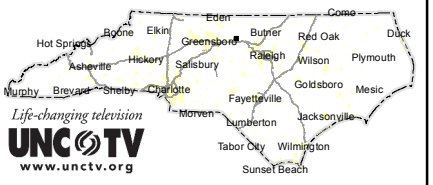


N



### Water Service Area: Town of Green Level

	Wastewater Treatment Plants		Water Service Areas		Lakes
	Drinking Water Wells		Water Supply Watersheds		Cities and Towns
	Surface Water Intakes		Streams and Rivers		US Highways
			Headwater Streams		Interstates
			Larger Rivers		



NOTE: Points, lines, polygons, and related information on this map are from publicly available datasets managed by both North Carolina state and U.S. federal agencies as of April 2015. UNC-TV is not responsible for any missing or inaccurate features or information.