








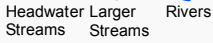



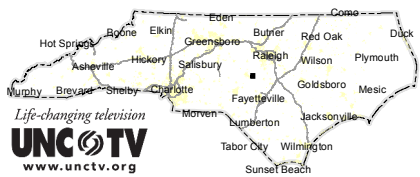


## Water Service Area: Town of Broadway

- |   |                             |   |                         |  |                  |
|---|-----------------------------|---|-------------------------|--|------------------|
|  | Wastewater Treatment Plants |  | Water Service Areas     |   | Lakes            |
|  | Drinking Water Wells        |  | Water Supply Watersheds |   | Cities and Towns |
|  | Surface Water Intakes       |  | Streams and Rivers      |  | US Highways      |
|   |                             |  | Headwater Streams       |  | Interstates      |
|   |                             |  | Larger Streams          |  |                  |
|   |                             |  | Rivers                  |  |                  |



NOTE: Points, lines, polygons, and related information on this map are from publicly available datasets managed by both North Carolina state and U.S. federal agencies as of April 2015. UNC-TV is not responsible for any missing or inaccurate features or information.