











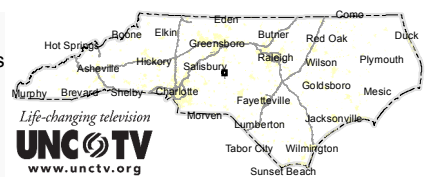


Water Service Area: Seagrove-Ulah Metro Water District

- | | | | | | |
|---|-----------------------------|---|--------------------------|---|------------------|
|  | Wastewater Treatment Plants |  | Water Service Areas |  | Lakes |
|  | Drinking Water Wells |  | Water Supply Watersheds |  | Cities and Towns |
|  | Surface Water Intakes |  | Streams and Rivers |  | US Highways |
| | |  | Headwater Larger Streams |  | Interstates |
| | |  | Rivers | | |



NOTE: Points, lines, polygons, and related information on this map are from publicly available datasets managed by both North Carolina state and U.S. federal agencies as of April 2015. UNC-TV is not responsible for any missing or inaccurate features or information.